



Trip to:















483 Skyland Dr

Sylva, NC 28779-5243

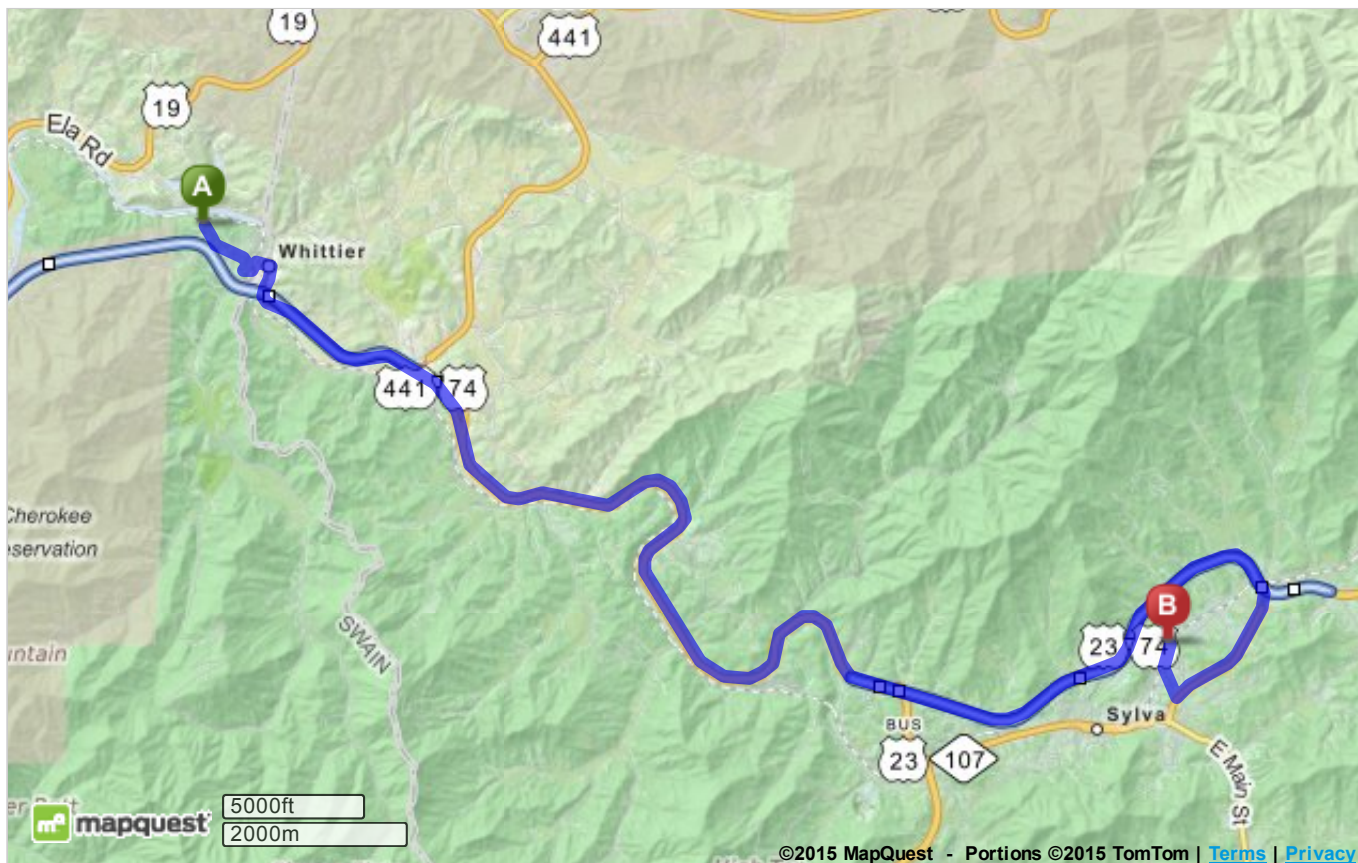
16.36 miles / 20 minutes

Notes

Nature's Retreat Cabin to Creekside Oyster House

	110 Water Tower Ln, Whittier, NC 28789-8715	Download Free App
	1. Start out going southeast on Water Tower Ln toward Tarhelia Hts. Map	0.1 Mi <i>0.1 Mi Total</i>
	2. Take the 1st right onto Tarhelia Hts. Map	0.6 Mi <i>0.7 Mi Total</i>
	3. Turn left onto Whittier Depot St. Map	0.09 Mi <i>0.8 Mi Total</i>
	4. Take the 1st right to stay on Whittier Depot St. Map <i>If you are on Whittier School Rd and reach Elliot Rd you've gone a little too far</i>	0.2 Mi <i>1.0 Mi Total</i>
	5. Turn right onto Highway 19A. Map	0.1 Mi <i>1.1 Mi Total</i>
	6. Go straight toward Sylva. Map	0.07 Mi <i>1.1 Mi Total</i>
	 7. Merge onto US-74 E toward Sylva. Map	13.3 Mi <i>14.5 Mi Total</i>
	 8. Merge onto Asheville Hwy / US-23 Bus S via EXIT 85 toward NC-107 / E Sylva / Cullowhee / W Carolina Univ. Map	1.4 Mi <i>15.8 Mi Total</i>
	9. Turn right onto Skyland Dr. Map <i>McDonald's is on the right</i> <i>If you reach Council Cir you've gone a little too far</i>	0.5 Mi <i>16.4 Mi Total</i>
	10. 483 SKYLAND DR. Map <i>Your destination is just past Clayton St</i> <i>If you reach Scotts Creek Rd you've gone a little too far</i>	
	483 Skyland Dr, Sylva, NC 28779-5243	

Total Travel Estimate: **16.36 miles - about 20 minutes**



©2015 MapQuest, Inc. Use of directions and maps is subject to the MapQuest Terms of Use. We make no guarantee of the accuracy of their content, road conditions or route usability. You assume all risk of use. [View Terms of Use](#)