


















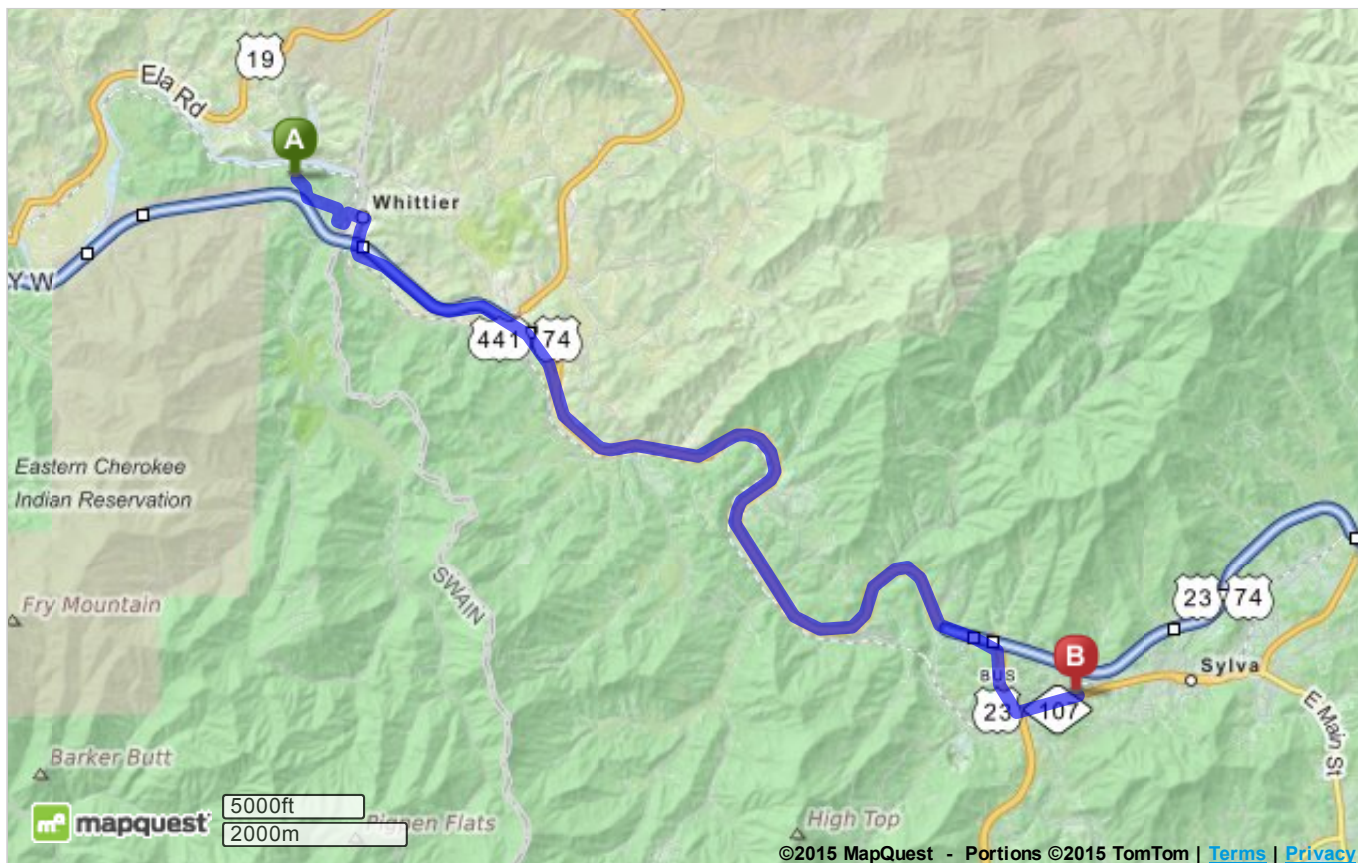
Trip to:
100 Haywood Rd
 Sylva, NC 28779
 11.67 miles / 15 minutes

Notes

Nature's Retreat Cabin to The Jarrett House

	110 Water Tower Ln, Whittier, NC 28789-8715	Download Free App
	1. Start out going southeast on Water Tower Ln toward Tarhelia Hts. Map	0.1 Mi <i>0.1 Mi Total</i>
	2. Take the 1st right onto Tarhelia Hts. Map	0.6 Mi <i>0.7 Mi Total</i>
	3. Turn left onto Whittier Depot St. Map	0.09 Mi <i>0.8 Mi Total</i>
	4. Take the 1st right to stay on Whittier Depot St. Map <i>If you are on Whittier School Rd and reach Elliot Rd you've gone a little too far</i>	0.2 Mi <i>1.0 Mi Total</i>
	5. Turn right onto Highway 19A. Map	0.1 Mi <i>1.1 Mi Total</i>
	6. Go straight toward Sylva. Map	0.07 Mi <i>1.1 Mi Total</i>
	 7. Merge onto US-74 E toward Sylva. Map	9.1 Mi <i>10.2 Mi Total</i>
	 8. Merge onto US-23 S / US-441 S / US Highway 441 S via EXIT 81A toward Dillsboro / Franklin / Atlanta. Map	0.9 Mi <i>11.1 Mi Total</i>
	 9. Turn left onto Haywood Rd / US-23 Bus N / NC-107. Map <i>Huddle House is on the corner</i> <i>If you are on US-23 S and reach N River Rd you've gone about 0.1 miles too far</i>	0.6 Mi <i>11.7 Mi Total</i>
	10. 100 HAYWOOD RD is on the left. Map <i>Your destination is 0.2 miles past Long Branch Rd</i> <i>If you are on W Main St and reach Parris Cemetery Rd you've gone a little too far</i>	
	100 Haywood Rd, Sylva, NC 28779	

Total Travel Estimate: **11.67 miles - about 15 minutes**



©2015 MapQuest, Inc. Use of directions and maps is subject to the MapQuest Terms of Use. We make no guarantee of the accuracy of their content, road conditions or route usability. You assume all risk of use. [View Terms of Use](#)