



Trip to:
















121 Main St

Bryson City, NC 28713-8094

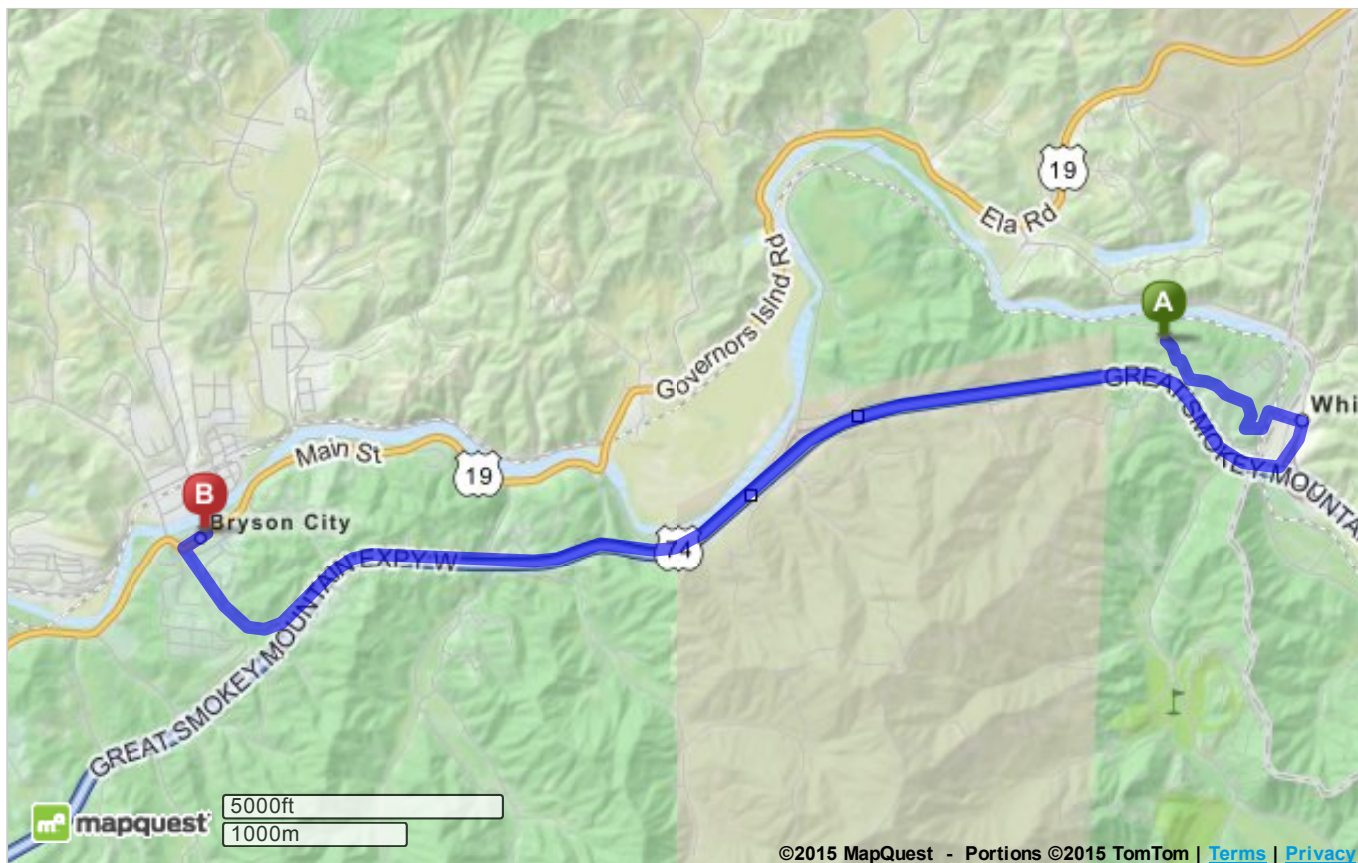
7.02 miles / 10 minutes

Notes

Nature's Retreat Cabin to Jimmy Mac's

	110 Water Tower Ln, Whittier, NC 28789-8715	Download Free App
	1. Start out going southeast on Water Tower Ln toward Tarhelia Hts. Map	0.1 Mi 0.1 Mi Total
	2. Take the 1st right onto Tarhelia Hts. Map	0.6 Mi 0.7 Mi Total
	3. Turn left onto Whittier Depot St. Map	0.09 Mi 0.8 Mi Total
	4. Take the 1st right to stay on Whittier Depot St. Map <i>If you are on Whittier School Rd and reach Elliot Rd you've gone a little too far</i>	0.2 Mi 1.0 Mi Total
	5. Turn right onto Highway 19A. Map	0.08 Mi 1.0 Mi Total
	 6. Merge onto US-74 W / Great Smokey Mountain Expy W toward Bryson City. Map	4.9 Mi 5.9 Mi Total
	7. Take EXIT 67 toward Bryson City. Map	0.3 Mi 6.3 Mi Total
	8. Turn slight right onto Spring St. Map	0.3 Mi 6.6 Mi Total
	9. Spring St becomes Veterans Blvd. Map	0.3 Mi 6.9 Mi Total
	 10. Turn right onto Main St / US-19 N. Map <i>Main St is just past Academy St</i> <i>Deep Creek Construction is on the corner</i> <i>If you are on Highway 19 S and reach Thomas Aly you've gone a little too far</i>	0.1 Mi 7.0 Mi Total
	11. 121 MAIN ST is on the left. Map <i>Your destination is just past River St</i> <i>If you reach Rector St you've gone a little too far</i>	
	121 Main St, Bryson City, NC 28713-8094	

Total Travel Estimate: **7.02 miles - about 10 minutes**



©2015 MapQuest, Inc. Use of directions and maps is subject to the MapQuest Terms of Use. We make no guarantee of the accuracy of their content, road conditions or route usability. You assume all risk of use. [View Terms of Use](#)