



Trip to:






**105 Sherrill Cove Rd**

Cherokee, NC 28719-9611

15.78 miles / 28 minutes

Notes

Nature's Retreat Cabin to Mingo Falls

	<b>110 Water Tower Ln, Whittier, NC 28789-8715</b>	Download Free App
	1. Start out going <b>southeast</b> on <b>Water Tower Ln</b> toward <b>Tarhelia Hts.</b> <a href="#">Map</a>	<b>0.1 Mi</b> 0.1 Mi Total
	2. Take the 1st <b>right</b> onto <b>Tarhelia Hts.</b> <a href="#">Map</a>	<b>0.6 Mi</b> 0.7 Mi Total
	3. Turn <b>left</b> onto <b>Whittier Depot St.</b> <a href="#">Map</a>	<b>0.09 Mi</b> 0.8 Mi Total
	4. Take the 1st <b>right</b> to stay on <b>Whittier Depot St.</b> <a href="#">Map</a> <i>If you are on Whittier School Rd and reach Elliot Rd you've gone a little too far</i>	<b>0.2 Mi</b> 1.0 Mi Total
	5. Turn <b>right</b> onto <b>Highway 19A.</b> <a href="#">Map</a>	<b>0.1 Mi</b> 1.1 Mi Total
	6. Go <b>straight</b> toward <b>Sylva.</b> <a href="#">Map</a>	<b>0.07 Mi</b> 1.1 Mi Total
	 7. Merge onto <b>US-74 E / Great Smokey Mountain Expy E / Great Smokey Mountain Expy</b> toward <b>Sylva.</b> <a href="#">Map</a>	<b>1.8 Mi</b> 3.0 Mi Total
	 8. Merge onto <b>US-441 N</b> via <b>EXIT 74</b> toward <b>Great Smoky Mts National Park / Cherokee.</b> <a href="#">Map</a>	<b>5.3 Mi</b> 8.3 Mi Total
	 9. Turn <b>right</b> onto <b>US 19 N / US-19 N / US-441 N.</b> <a href="#">Map</a>	<b>0.5 Mi</b> 8.8 Mi Total
	 10. Take the 3rd <b>left</b> onto <b>Tsali Blvd / US-441 N.</b> <a href="#">Map</a> <i>Tsali Blvd is 0.1 miles past Sequoyah Trl Holiday Inn Express &amp; Suites CHEROKEE/CASINO is on the corner If you reach Acquiona Rd you've gone a little too far</i>	<b>2.0 Mi</b> 10.8 Mi Total
	11. Turn <b>right</b> onto <b>Acquiona Rd.</b> <a href="#">Map</a> <i>Acquiona Rd is 0.1 miles past Tsali Manor St If you reach South Entrance Turnaround you've gone about 0.4 miles too far</i>	<b>0.03 Mi</b> 10.9 Mi Total
	12. <b>Acquiona Rd</b> becomes <b>Acquoni Rd.</b> <a href="#">Map</a>	<b>0.04 Mi</b> 10.9 Mi Total
	13. Turn <b>left</b> onto <b>Big Cove Rd.</b> <a href="#">Map</a> <i>Sassy Sunflowers Bakery &amp; Cafe is on the corner If you reach Cherokee High Rd you've gone about 0.2 miles too far</i>	<b>3.5 Mi</b> 14.4 Mi Total



14. Turn **right**. [Map](#)

*If you reach Ross Swimmer Dr you've gone about 1.4 miles too far*

**0.08 Mi**

*14.5 Mi Total*

---



15. Turn **left** onto **Sherrill Cove Rd**. [Map](#)

**1.3 Mi**

*15.8 Mi Total*

---



16. **105 SHERRILL COVE RD**. [Map](#)

*If you reach Big Cove Rd you've gone about 2.1 miles too far*

---

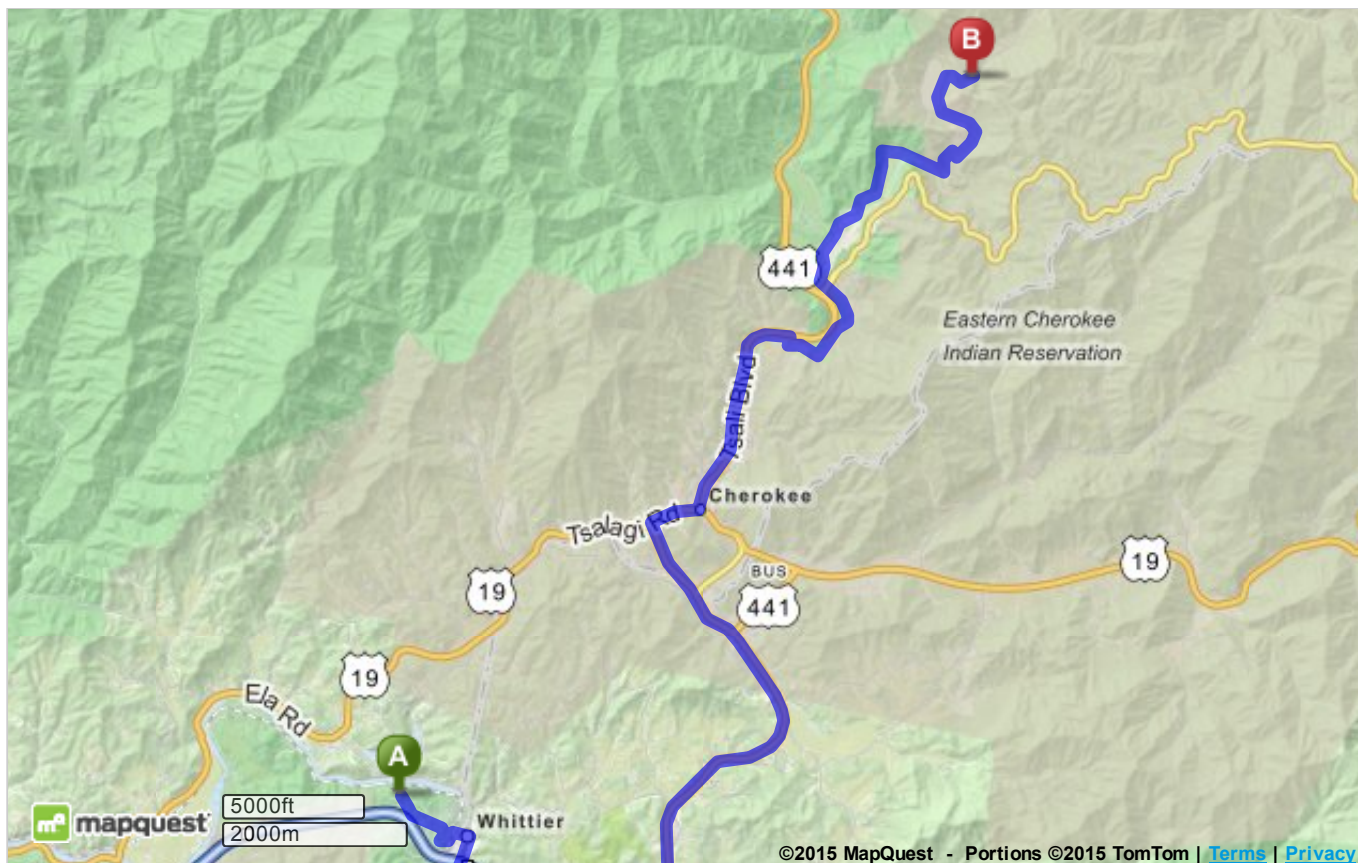


**105 Sherrill Cove Rd**, Cherokee, NC 28719-961135.533985,  
-83.276309

(Address is approximate)

---

Total Travel Estimate: **15.78 miles - about 28 minutes**



©2015 MapQuest, Inc. Use of directions and maps is subject to the MapQuest Terms of Use. We make no guarantee of the accuracy of their content, road conditions or route usability. You assume all risk of use. [View Terms of Use](#)